




Quarry Bank

High Street Consultation

Wider network plan

Improved walking and cycling routes that connect the surrounding residential areas with Quarry Bank Local Centre/High Street and other key local destinations such as Quarry Bank Park, Saltwells Nature Reserve and the Merry Hill Centre. Improvements will include improved signage, dropped kerbs with tactile paving at crossing points to assist mobility, footpath improvements and pedestrian crossing upgrades.

Key

-  Current planned routes
-  Future routes to be explored further
-  Upgraded pedestrian crossing point

