

**P673 - THE BOROUGH COUNCIL OF DUDLEY  
(NARROW LANE,  
FELDON LANE,  
NEWLANDS DRIVE  
AND DALE ROAD,  
HALESOWEN)  
(PROHIBITION OF  
WAITING)  
(HALESOWEN AREA)  
(NUMBER 4 ORDER  
TYPE) ORDER 2018**

Schedule

Prohibition of waiting

DALE ROAD - Both sides  
From its junction with Narrow Lane  
north east for a distance of 15m.

NARROW LANE - Both sides  
For 18m to the North of its junction  
with Feldon Lane and 28m to the  
South of its junction with Feldon  
Lane (measured from its projected  
centre line.)

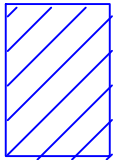
FELDON LANE

Both sides from its junction with  
Narrow Lane west for a distance of  
20m.

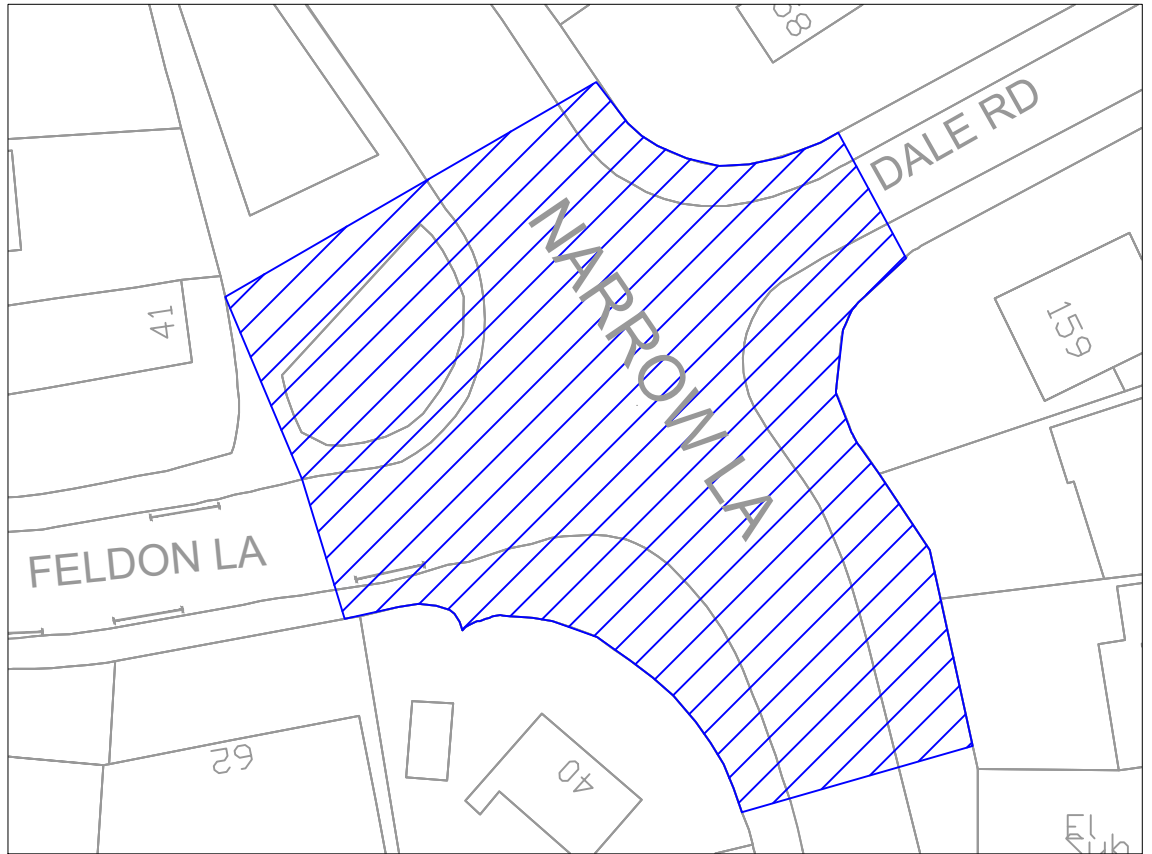
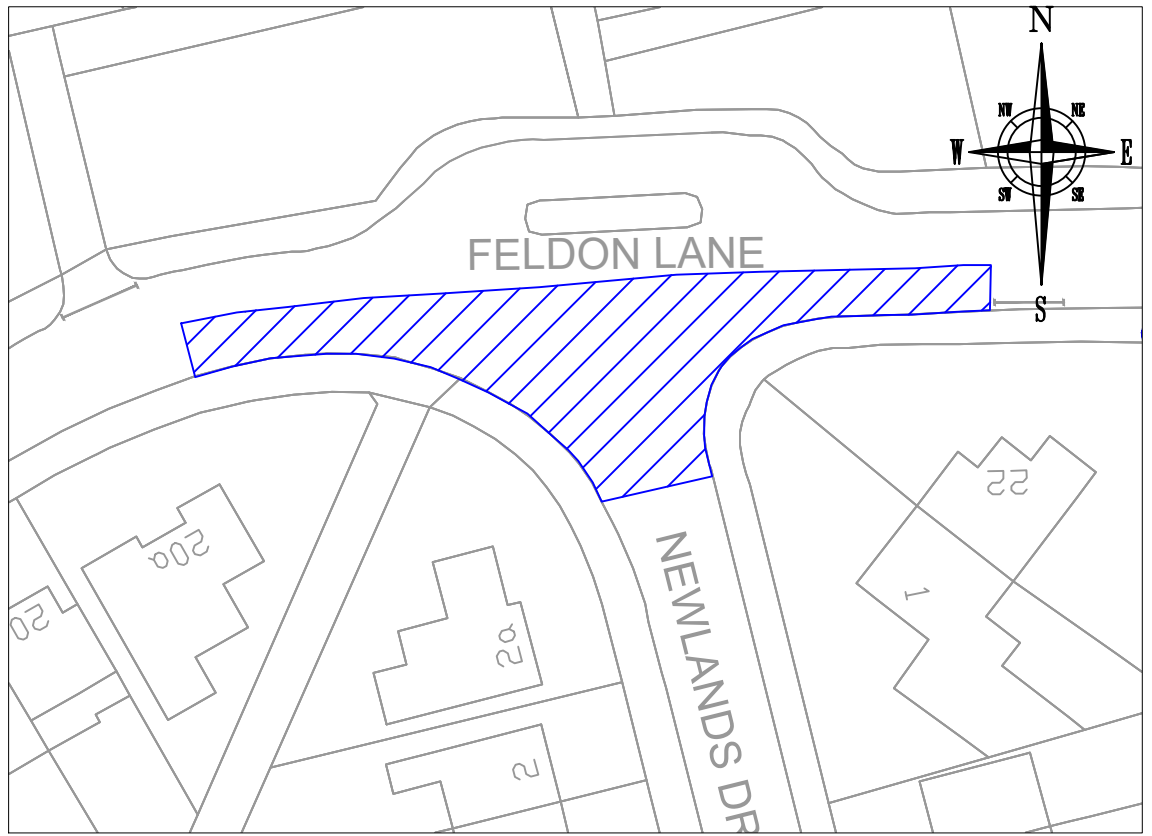
South side for 23m east of its  
junction with Newlands Drive and  
27m to the west of its junction with  
Newlands Drive (measured from its  
projected centre line).

NEWLANDS DRIVE - Both sides  
from its junction with Feldon Lane  
south for a distance of 10m.

KEY:



Prohibition  
of waiting



© Crown Copyright and database right 2018.  
Ordnance Survey 100019566

**Place Directorate**

Traffic & Road Safety  
4 Ednam Road  
Dudley DY1 1HL  
[www.dudley.gov.uk](http://www.dudley.gov.uk)



Project	HURST GREEN SRTS - P673	Drawing No.	HT4326-6
Title	TRAFFIC REGULATION ORDER PROHIBITION OF WAITING		
Drawn By	APC	Checked By	HW
Revision No.		Date	SEPT 18
		Scale	1:500