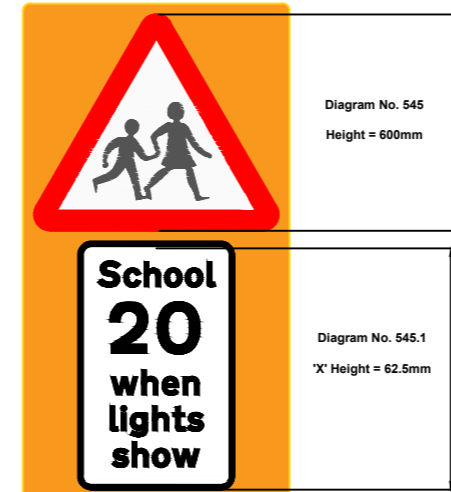


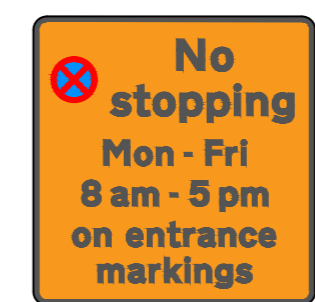
- NOTES:**
- 1.) EXACT SIGN LOCATIONS TO BE AGREED ON SITE WITH ENGINEER BEFORE SIGNS ARE ERECTED. ANTI-ROTATIONAL CLIPS MUST BE USED.
 - 2.) DO NOT OVERLAY EXISTING AREAS OF ANTI-SKID.
 - 3.) SETTING OUT OF DOUBLE YELLOW LINES TO BE AGREED ON SITE WITH ENGINEER.
 - 4.) EXISTING ROAD MARKINGS ALONG HILLFIELDS ROAD BETWEEN FARNDAL CLOSE AND SANDRINGHAM WAY AND PETER'S HILL RD (CUL-DE-SAC ONLY) TO BE RE-PAINTED AS PART OF SCHEME.

WARNING/REGULATORY SIGNS DETAIL (MATERIAL USED FOR MANUFACTURE OF SIGNS: SIGN BACKING MATERIAL DIBOND AND SIGN FACE TO BS 8408:2005 - DG3).

SIGN TYPE 'A' (3 NO. REQ)



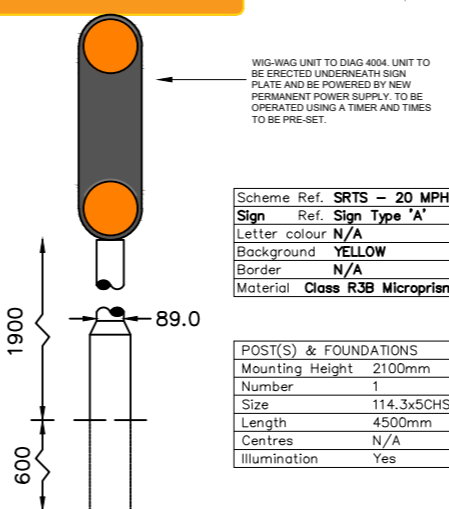
SIGN PLATE 'B' (1 NO. REQ)



Scheme Ref.	Peter's Hill Primary	x-height	40.0
Sign Ref.	Sign Plate 'B'	Sign FACE	
Letter colour	BLACK	Width	625mm
Background	YELLOW	Height	640mm
Border	BLACK	Area	0.40sq.m
Material	Class R3B Microprismatic		

Scheme Ref.	SRTS - 20 MPH SCHOOL ZONE	x-height	50.0
Sign Ref.	Sign Type 'A'	Sign FACE	
Letter colour	N/A	Width	740mm
Background	YELLOW	Height	1390mm
Border	N/A	Area	1.03m²
Material	Class R3B Microprismatic		

POST(S) & FOUNDATIONS			
Mounting Height	2100mm	Bases	Individual
Number	1	Base Width	600mm
Size	114.3x508	Base Length	600mm
Length	4500mm	Base Depth	600mm
Centres	N/A	Base Vol. o/a	0.216 m³
Illumination	Yes	Earth Cover	125mm



SIGN DETAIL NOT TO SCALE

© Crown Copyright and database right 2018. Ordnance Survey 100019566

Revision No.	Description	Approved Project Engineer	Date



Place Directorate
Traffic & Road Safety
4 Ednam Road
Dudley DY1 1HL
www.dudley.gov.uk

Project
SAFER ROUTES TO SCHOOL SCHEMES 2018/19

Title
ADVISORY 20 MPH SCHOOL ZONE AND PARKING RESTRICTIONS FOR PETER'S HILL PRIMARY SCHOOL

Location
HILLFIELDS ROAD AND SURROUNDING STREETS, AMBLECOTE.

Drawing Status				
Draft	Tender	Working	As Built	Other
Scale	1:1000 ON A2	Drawn By	ARC	Checked By
Date	NOV 18	Drawing No.	MS	Revision No.
			HT 4490	